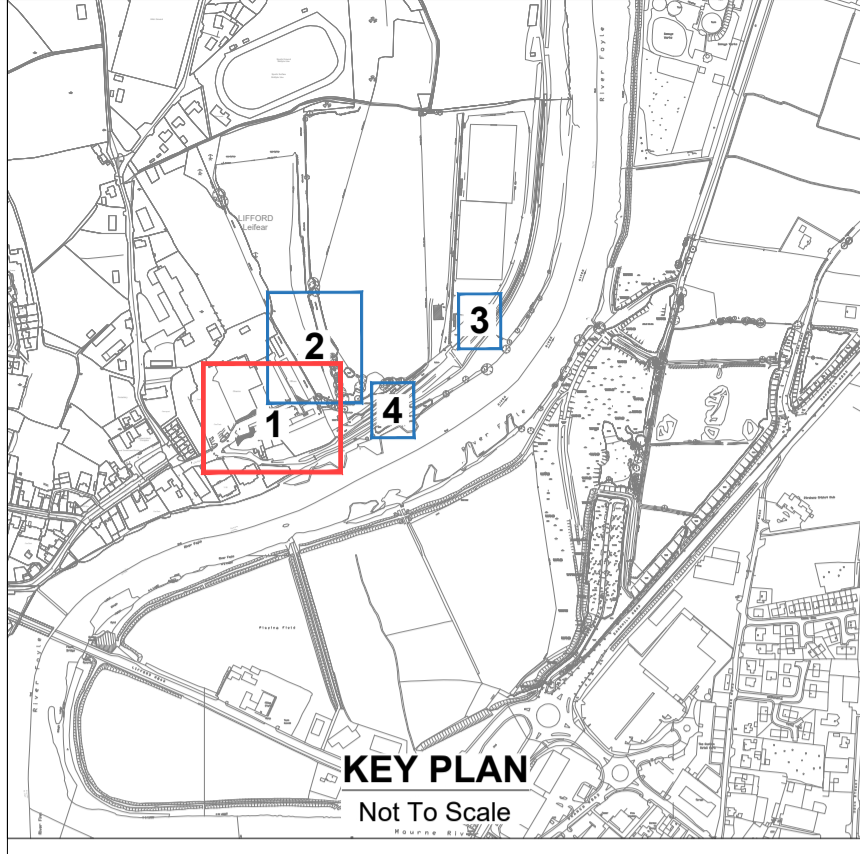
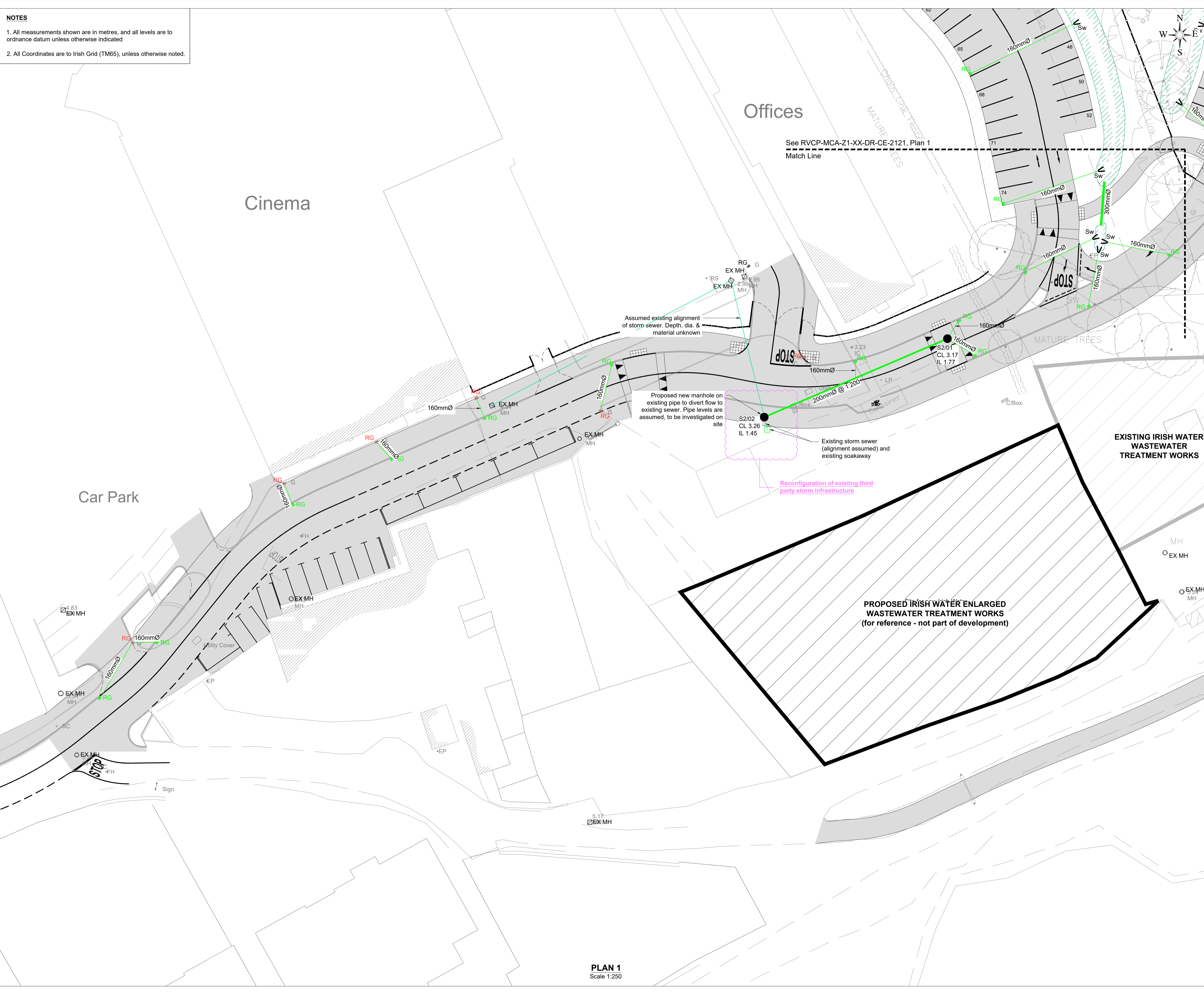


NOTES

- All measurements shown are in metres, and all levels are to ordnance datum unless otherwise indicated
- All Coordinates are to Irish Grid (TM65), unless otherwise noted.



- LEGEND**
- Proposed Storm Sewer
 - S6/02 Proposed Storm Manhole
 - IC11 Proposed Inspection Chamber
 - Proposed Storm Lateral Connection
 - SD Proposed Slot Drain
 - Proposed Final Effluent & Storm Sewer
 - Proposed Lancoil land drainage & catch pit
 - G Proposed Footpath Gully
 - RG Proposed Road Gully
 - EX MH Existing Manhole
 - RG Existing Road Gully
 - RG Existing Road Gully - To Be Removed
 - BG Proposed Bottle Gully
 - DG Proposed Down Pipe
 - Proposed SuDS Basins

Based upon Land and Property Services data with the permission of the controller of Her Majesty's Stationery Office, © Crown copyright and database rights (CS&LA 581) Ordnance Survey Ireland mapping data used with permission: in association with Donegal County Council - OS License 2003/07/CMA/Donegal County Council. Copyright Ordnance Survey Ireland, Government of Ireland.

Rev	Issue Date	Description	App

Quantity Surveyors

Sammon
9-11 Corporation Square
Belfast, BT1 3AJ

T 028 7127 1323
info@sammon.eu
www.sammon.eu

Landscape Architects

The Paul Hogarth Company Ltd
Potter's Quay, 5 Ravenhill Road
Belfast, BT6 8DN

T 028 9073 6690
belfast@paulhogarth.com
www.PaulHogarth.com

Project Manager, Civil & Structural Engineers

McAdam
ENHANCING LOCAL COMMUNITIES

1c Montgomery House
478 Castlereagh Road
Belfast, BT5 6BQ

T: 028 9040 2000
E: admin@mcadamdesign.co.uk
www.mcadamdesign.co.uk

Funder

Peace
Northern Ireland - Ireland
European Regional Development Fund

Client

Comhairle Contae Dhún na nGall
Donegal County Council

Derry City & Strabane District Council
Comhairle Chathair Dhóire & Cheantair an tSráidh Balaí
Derry City & Strabane District Council

Project Status

STAGE 3 - PLANNING

Project

RIVERINE COMMUNITY PARK

Drawing

PROPOSED STORM DRAINAGE SHEET 1

Scale

1:250 @ A1

Drawn	Checked	Approved
DSA	CM	KOS
Date 05.80.21	Date 05.80.21	Date 05.80.21

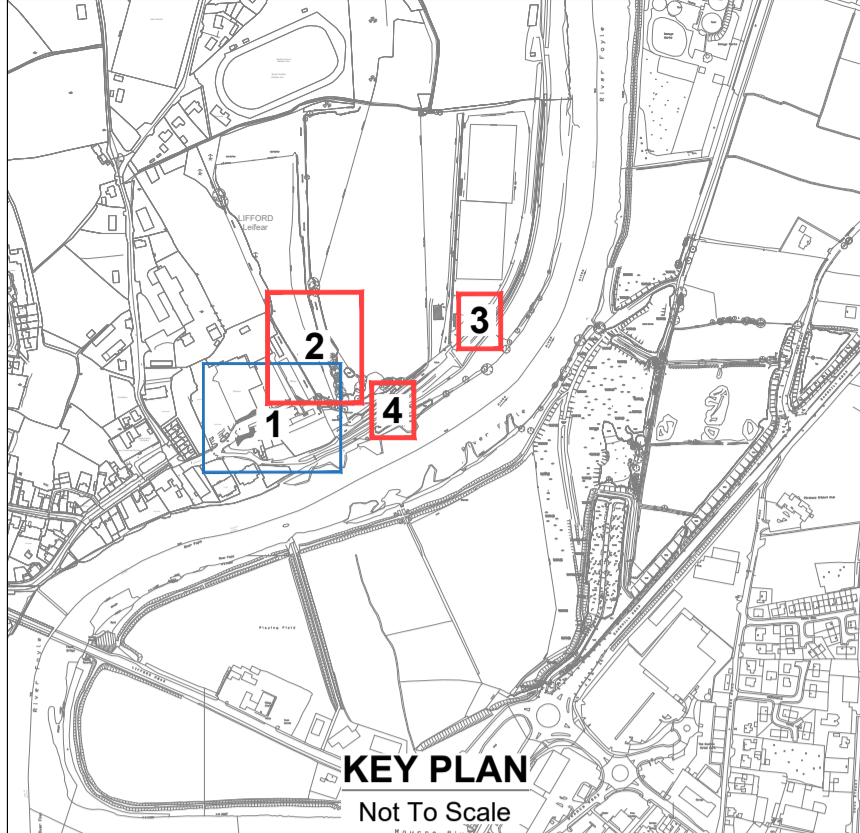
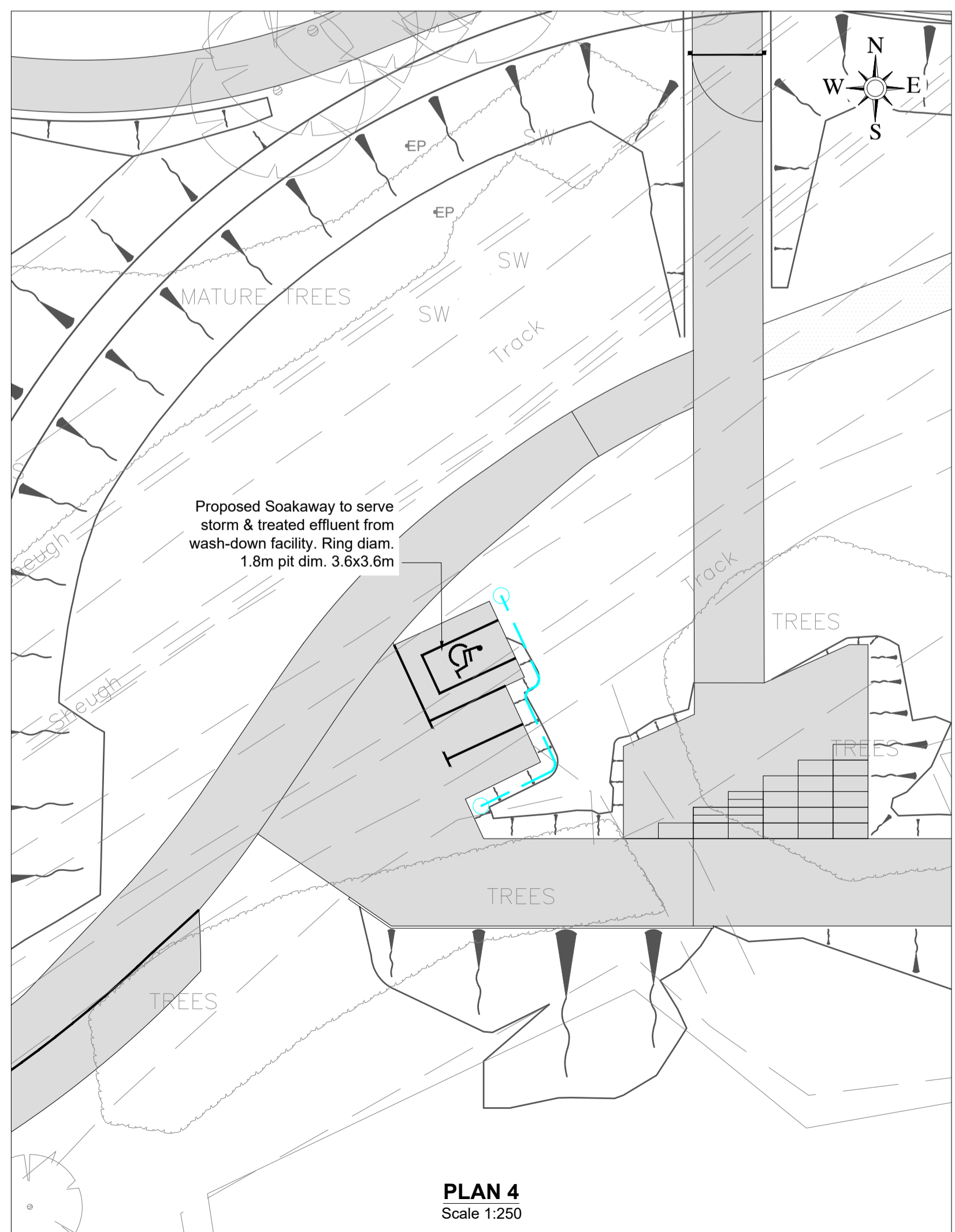
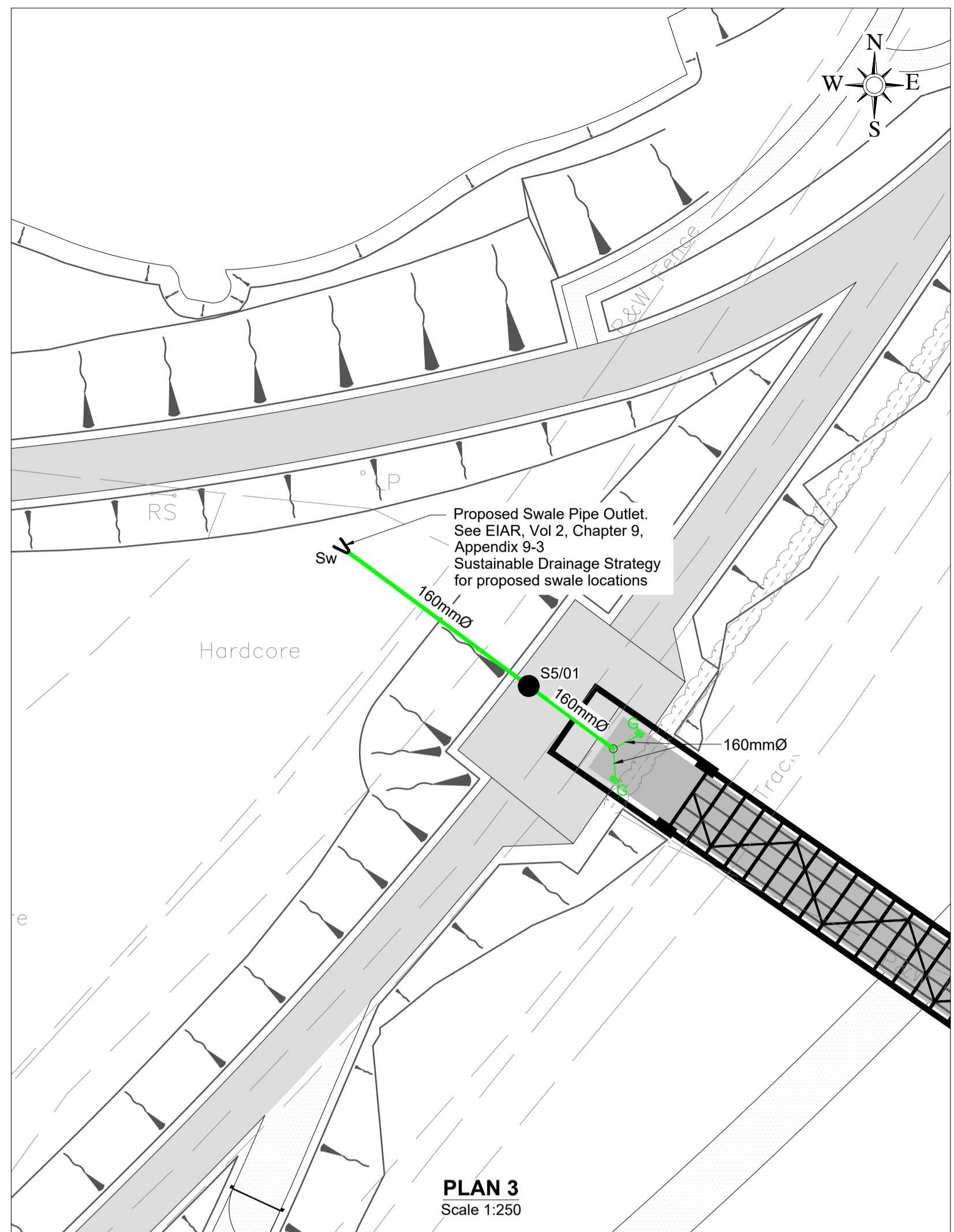
Project	Revision
RVCP - MCA - Z1 - XX - DR - CE - 2120	P01

Project Number	Status code & Description
E2256	S2 For Information

All dimensions are in metres. Figured dimensions to be taken in preference to scaled dimensions. Dimensions to be checked on site. © 2021 McAdam Design Ltd.

PLAN 1
Scale 1:250

NOTES
 1. All measurements shown are in metres, and all levels are to ordnance datum unless otherwise indicated
 2. All Coordinates are to Irish Grid (TM65), unless otherwise noted.



- LEGEND**
- Proposed Storm Sewer
 - S6/02 Proposed Storm Manhole
 - IC11 Proposed Inspection Chamber
 - Proposed Storm Lateral Connection
 - Proposed Slot Drain
 - Proposed Final Effluent & Storm Sewer
 - Proposed Lancoil land drainage & catch pit
 - ⊗ Proposed Footpath Gully
 - ⊗ Proposed Road Gully
 - ⊗ EX MH Existing Manhole
 - ⊗ RG Existing Road Gully
 - ⊗ RG Existing Road Gully - To Be Removed
 - Proposed Bottle Gully
 - Proposed Down Pipe
 - ⊘ Proposed SuDS Basins

Based upon Land and Property Services data with the permission of the controller of Her Majesty's Stationery Office. © Crown copyright and database rights (CS&LA 581)
 Ordnance Survey Ireland mapping data used with permission: in association with Donegal County Council - OS License 2303/07/CMA/Donegal County Council. Copyright Ordnance Survey Ireland, Government of Ireland.

Quantity Surveyors

Sammon
 Sammon
 9-11 Corporation Square
 Belfast, BT1 3AJ
 T: 028 7127 1323
 info@sammon.eu
 www.sammon.eu

Landscape Architects

the paul hogarth company
 The Paul Hogarth Company Ltd
 Potter's Quay, 5 Ravenhill Road
 Belfast, BT6 8DN
 T: 028 9073 6690
 belfast@paulhogarth.com
 www.PaulHogarth.com

Project Manager, Civil & Structural Engineers

McAdam
 ENHANCING LOCAL COMMUNITIES
 1c Montgomery House
 478 Castlereagh Road
 Belfast, BT5 6BQ
 E: admin@mcadamdesign.co.uk
 www.mcadamdesign.co.uk

Funder

Peace
 Northern Ireland - Ireland
 European Regional Development Fund

Client

Comhairle Contae Dhún na nGall
 Donegal County Council
 Derry City & Strabane District Council
 Conhairle Chathair Dhóire & Cheantar an tSráidh Bala
 Derry City & Strabane District Council

Project Status: **STAGE 3 - PLANNING**

Project: **RIVERINE COMMUNITY PARK**

Drawing: **PROPOSED STORM DRAINAGE SHEET 2**

Scale: **As Shown @ A1**

Drawn: DSA	Checked: CM	Approved: KOS
Date: 05.80.21	Date: 05.80.21	Date: 05.80.21

Project - Organisation - Zone - Level - Type - Role - Number	Revision
RVCP - MCA - Z1 - XX - DR - CE - 2121	P01

Project Number: **E2256** Status code & Description: **S2 For Information**

All dimensions are in metres. Figured dimensions to be taken in preference to scaled dimensions. Dimensions to be checked on site. © 2021 McAdam Design Ltd.